





-  Development in Progress
-  New Building
-  Multi-use trail
-  New Street Connection



Page 111

Atlanta History Center

Reconfigured Parking at Regions Bank

Townhomes

East Andrews

Mixed-use Development

New Street

New Street

Trail includes Public Art & History

Station

Proposed Buckhead Cultural Loop Trail

West Peachtree Ferry

Peachtree Ferry Place

Page 108

Infill Retail

Buckhead Market Place

Crains Hill

Libby Avenue

Roswell Road

Peachtree Road

New Street

Loddermilk Park Expansion

Remove Sardis Way

Page 107

Village Green

Flex Plaza & Reconfigured Parking

East Andrews

New Street (by others)

Potential Future Development

New Street (by others)

Existing Camden Development

Future Camden Development

Roswell Corridor Enhancements