


Greenways + Trails Vision

The Buckhead Collection

Greenways + Trails Vision + Guiding Principles

The Buckhead Collection proposes that roadway corridors with wide rights-of-ways be planned and enhanced as multiple-purpose greenways providing for stormwater treatment, wildlife habitat protection and pedestrian | bicycle circulation wherever possible.

Creek corridors should also be planned and enhanced as multi-purpose greenways providing for flood protection, stormwater management, water quality treatment, wildlife habitat protection and restoration, pedestrian bicycle circulation wherever possible.



Example of a Creek Natural Trail in Buckhead



GA 400 Multi-Purpose Trail Corridor | Before

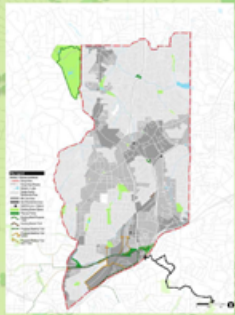


GA 400 Multi-Purpose Trail Corridor | After | Day

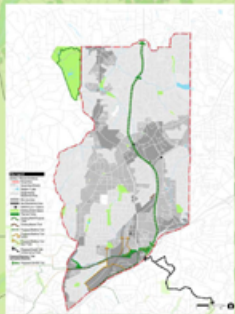


Buckhead Creek Side Nature Trail

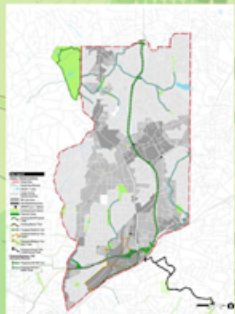
Analysis



Existing + Planned Trails

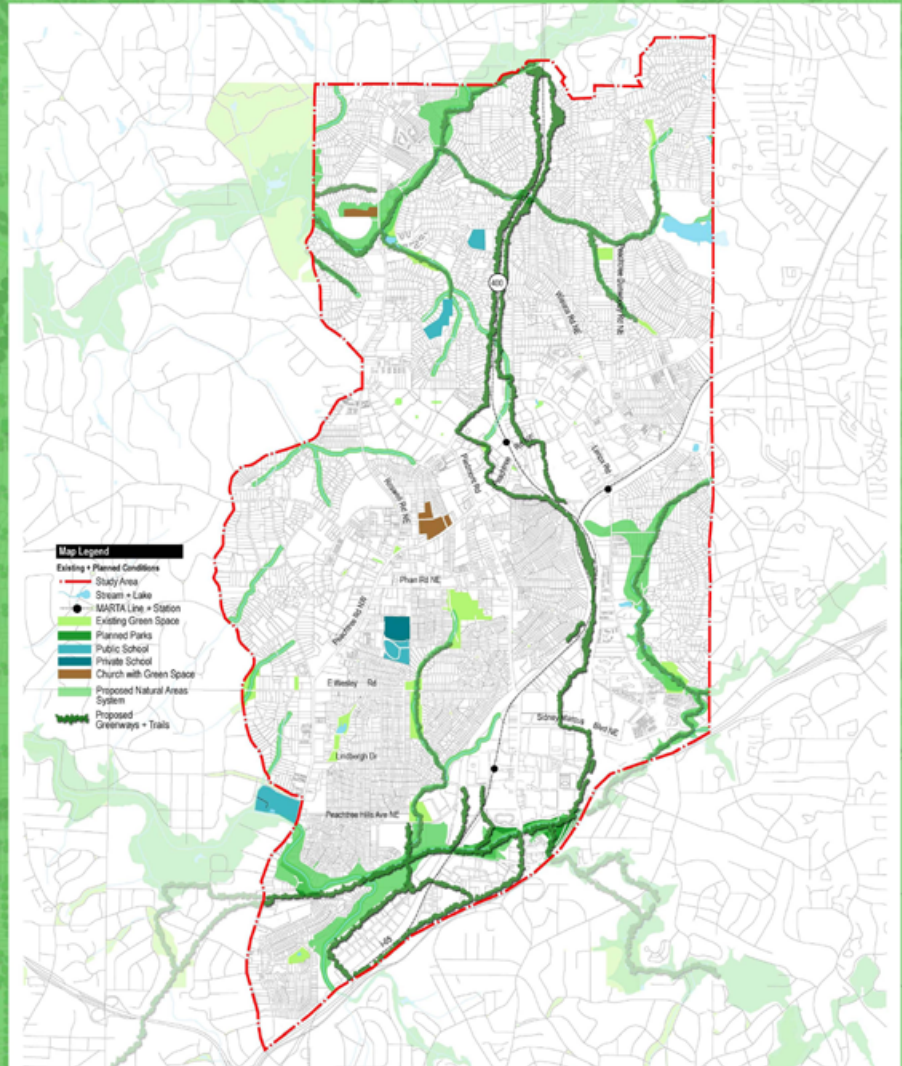


Proposed GA 400 Multi-Purpose Trail



Proposed Stream Nature Trails

The Buckhead Collection Greenways + Trails Vision



Proposed Greenways + Trails System